

### Curriculum Resource Center

#### HOW DO I ACCESS THE SITE?

The URL to access the database via username/  
password is:

<http://www.fofweb.com/demo>

To begin searching, please input the following  
when prompted:



#### WHAT INFORMATION WILL I FIND?

- **History:** thousands of historical maps, fact sheets, images, and timelines that cover the entire span of U.S. and world history
- **Government:** handouts on various governing bodies around the world, including their structure and function
- **Religion:** handouts on various religious faiths, leaders, rituals, and festivals
- **Geography:** large selection of printable maps—including geographical, historical, and statistical maps
- **Science Diagrams:** thousands of printable diagrams, many in full color
- **Science Experiments:** hands-on activities for science education in subjects such as biology, chemistry, Earth science, physics, weather, and space
- **Mathematics:** problem sets ranging from simple to advanced levels, arranged by subject—algebra, geometry, and calculus
- **Physical Education and Health:** handouts organized by topic—from diet and mental health to sports rules
- **My Folders:** a unique, easy-to-manage feature that allows users to create password-protected folders to which individual handouts can be saved.

#### I'M HAVING PROBLEMS ...

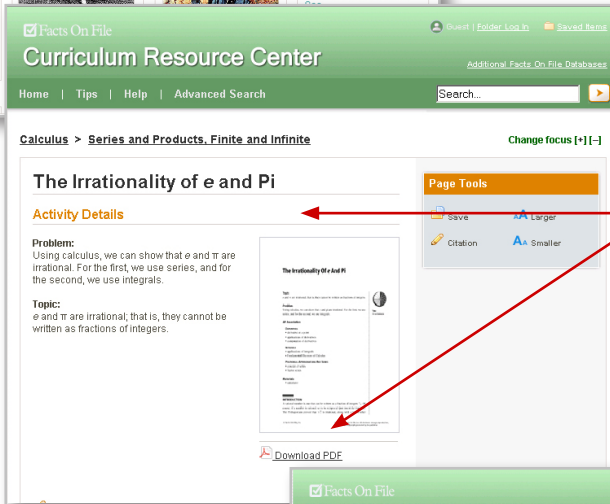
For technical assistance, please contact us at:

E-mail: [support@factsonfile.com](mailto:support@factsonfile.com)  
Phone: 1-800-322-8755 ext. 4274

# Facts On File Online



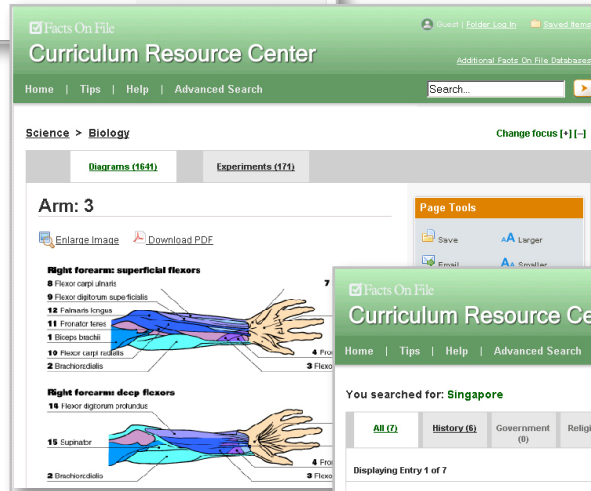
Conduct searches using the search operators **and**, **or** and **not** to broaden or narrow your search. Tabbed search results are listed by **relevancy**.



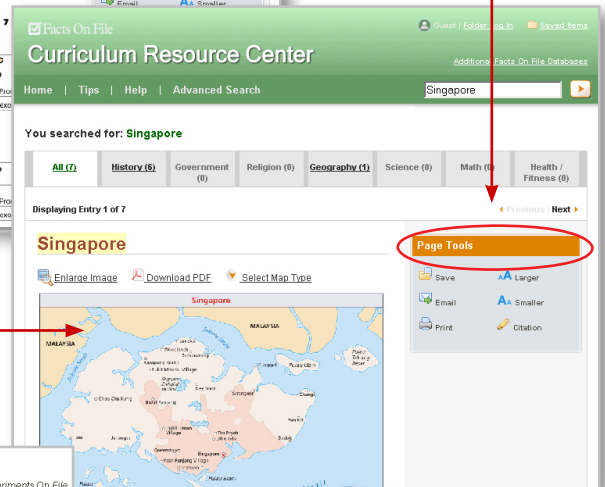
Preview the “**Activity Details**” of math problem sets before clicking on the “**Download PDF**” icon and distributing for educational purposes.

“**Page Tools**” allow users to save, e-mail, and print entries, as well as change text sizes and locate citation information.

Use **printable diagrams** to further explore key principles in science.



**Colorful maps** illustrate everything from elevation to population and other social and economic indicators.



**Citation information** accompanies each image.

